
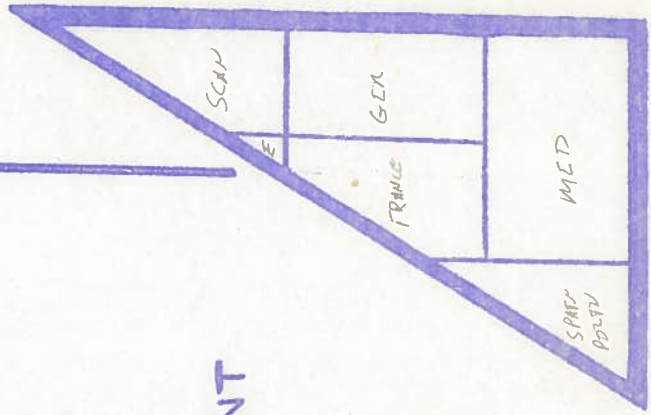


NORTH AMERICAN
GEO-SOCIAL CONTINENT



SOVIET
GEO-SOCIAL CONTINENT



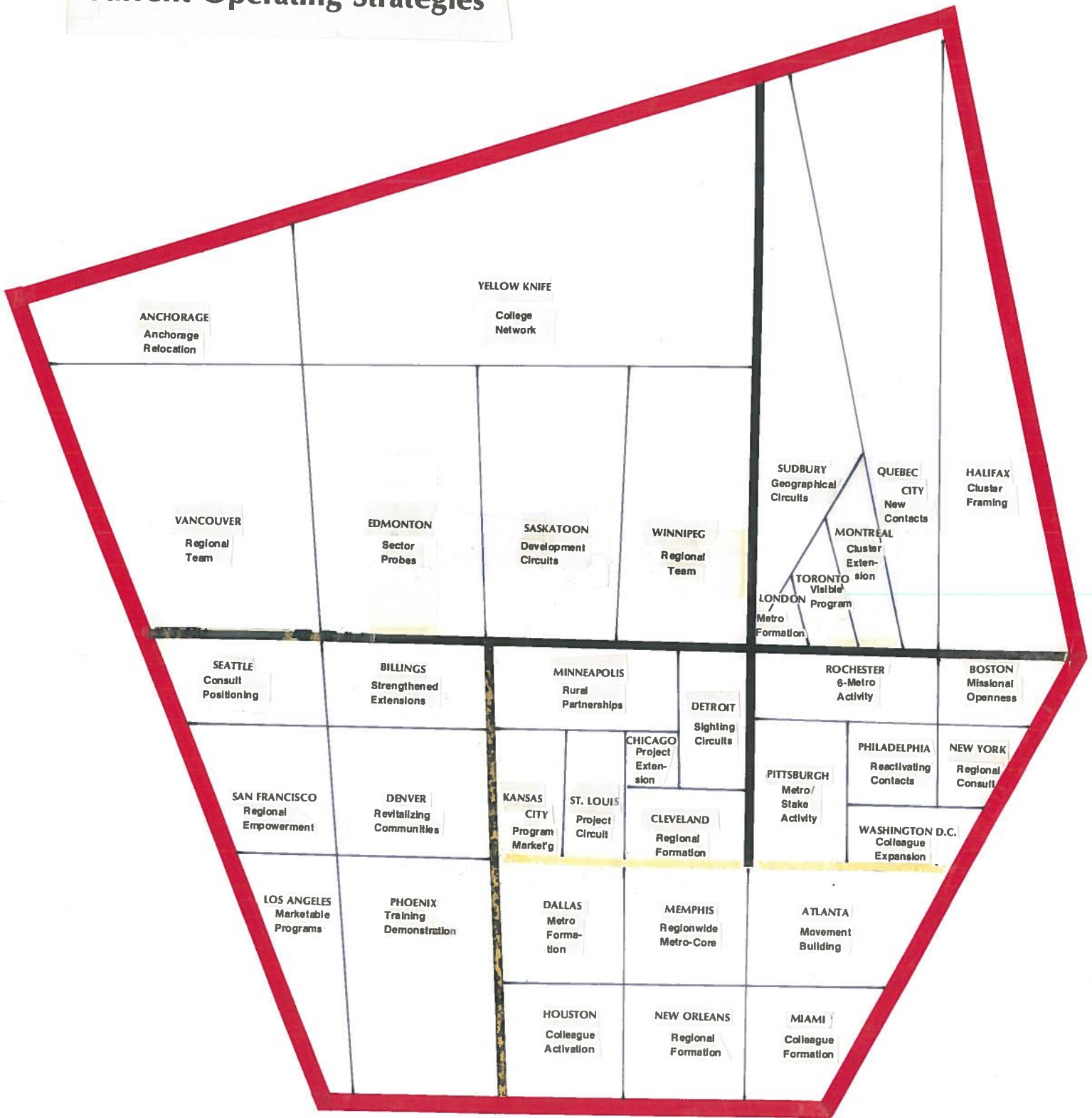
EUROPEAN
GEO-SOCIAL CONTINENT

WESTERN SAHERE

ONE THIRD
OF
THE GLOBAL DYNAMIC

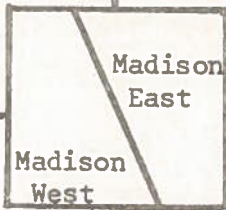
THE REGIONS OF NORTH AMERICA

Current Operating Strategies




CHICAGO REGION

Portage	Beaver Dam	Mequon	
Monroe	Janesville	Oconomowoc	Milwaukee North
		Waukesha	Milwaukee South
Freeport	Beloit	Arlington Heights	Evanston
	Rockford		Chicago
Sterling	DeKalb	Naperville	Chicago South
	Mendota		Harvey
Kewanee	LaSalle	Morris	Kankakee
Peoria	Bloomington	Gibson City	Watseka
Perkin			
Lincoln		Champaign	Danville



CHICAGO METRO GRID

McHenry		Antioch		Waukegan					
Crystal Lake		Barrington		Lake Forest					
Elgin		ARLINGTON HEIGHTS		North Brook		Wilmette			
St. Charles		Wheaton		Elmhurst		Skokie		EVANSTON	
NAPERVILLE		La Grange		CHICAGO NORTH Park Ridge		Uptown		Lincoln Park	
Joliet				Oak Park		Garfield Park		Loop	
				Cicero		CHICAGO SOUTH Back of the Yards		Hyde Park	
				Oak Lawn		Evergreen Park		South Shore	
				HARVEY		Calumet City		Hammond	
				Hazelcrest					
				Chicago Heights					



Gridding is a method which enables you to become familiar with a piece of geography and its sociality, and to create an image which holds this reality. It enables a group to form a consensus about how it intends to relate to a particular area. It is the first symbolic and practical step in taking responsibility for space by organizing it into rational geographic patterns.